

# **Fifty States Initiative**

## **2006 Benchmark**

# **DRAFT Version**

Bill Burgess  
NSGIC Washington Liaison  
September 29, 2006 Version



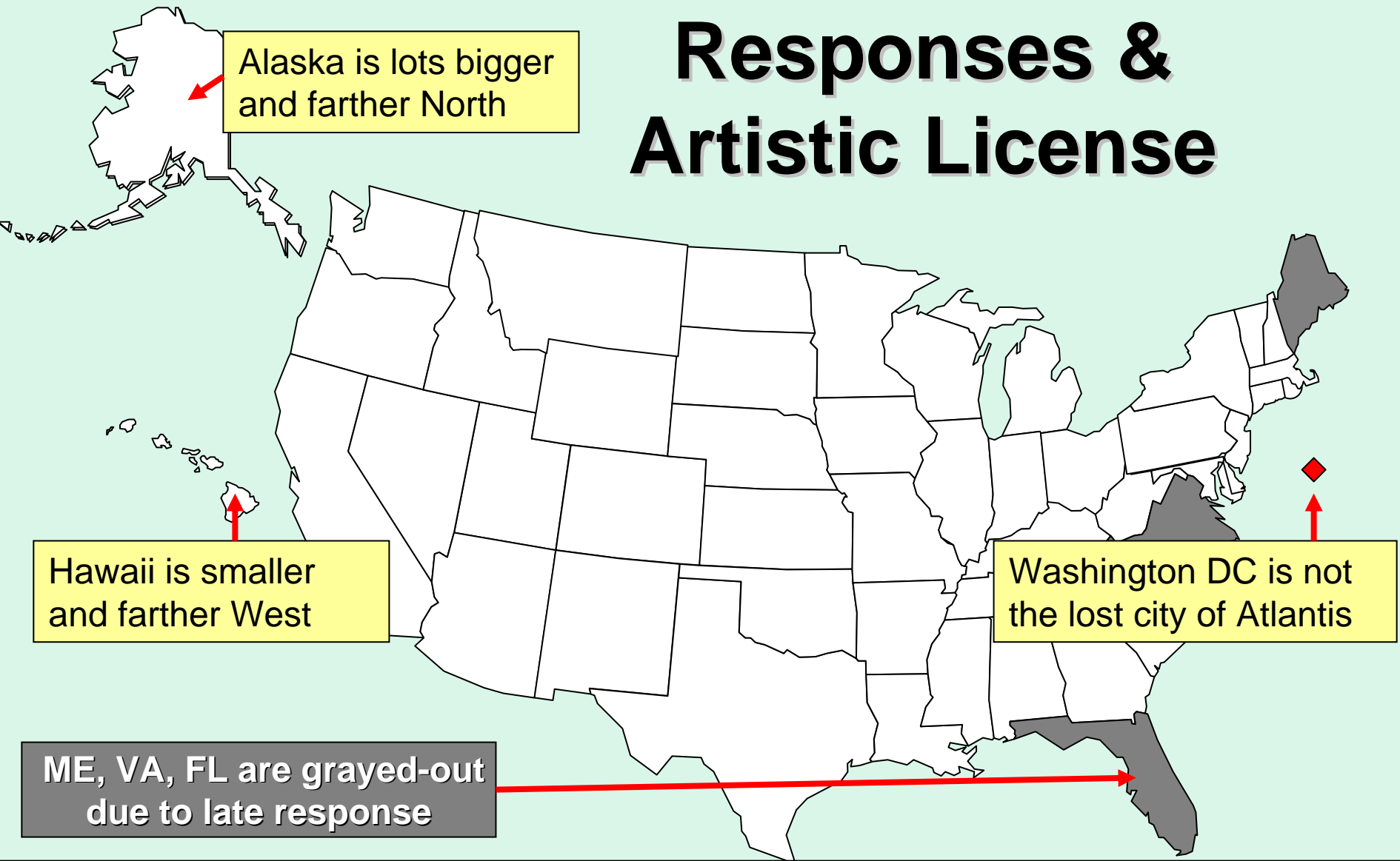
**National States Geographic Information Council**  
<http://www.nsgic.org>

# Responses

- 48 States responded (All except Florida and Maine)
- District of Columbia responded
- Virginia was late and not included in this analysis
- **2006 Survey Results Subject to Correction**



# Responses & Artistic License



ME, VA, FL are grayed-out due to late response



National States Geographic Information Council

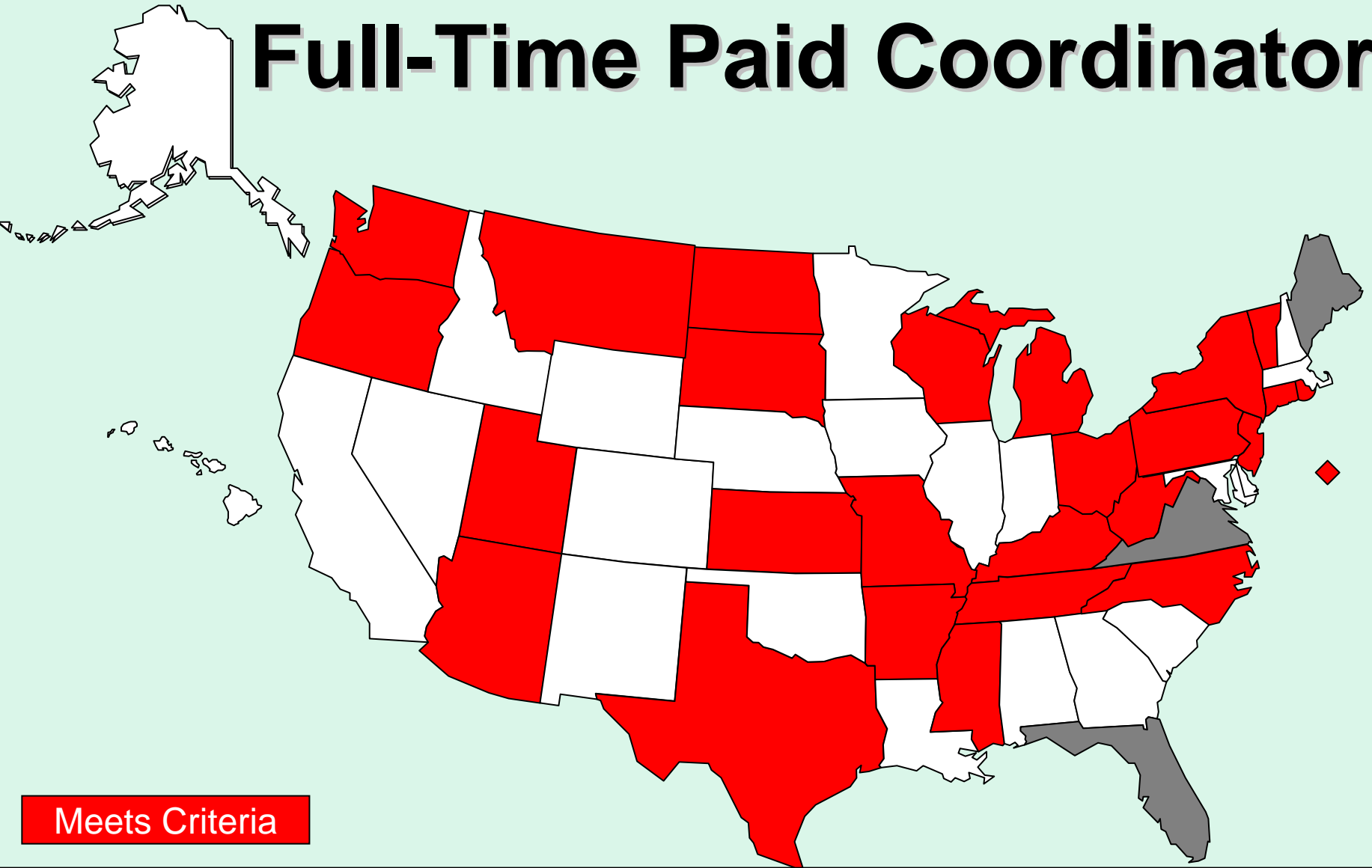
<http://www.nsgic.org>

# Three Major Components in 2006 Baseline

1. Nine NSGIC Coordination Criteria
2. Characteristics of Effective Statewide Coordination Councils
3. Measuring Successful Implementation for Local, State and Tribal Agencies



# Full-Time Paid Coordinator



NSGIC



National States Geographic Information Council

<http://www.nsgic.org>



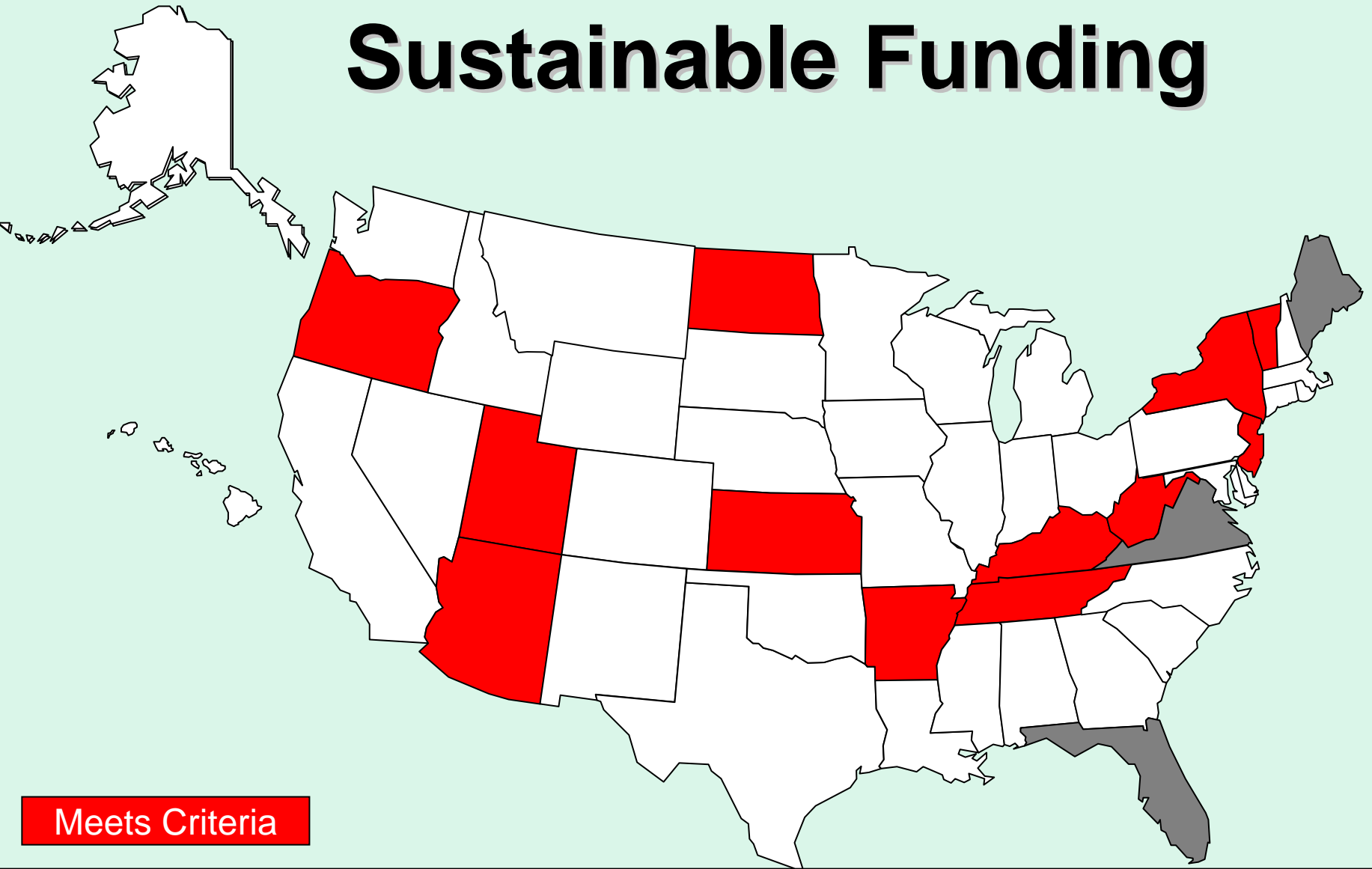








# Sustainable Funding



Meets Criteria

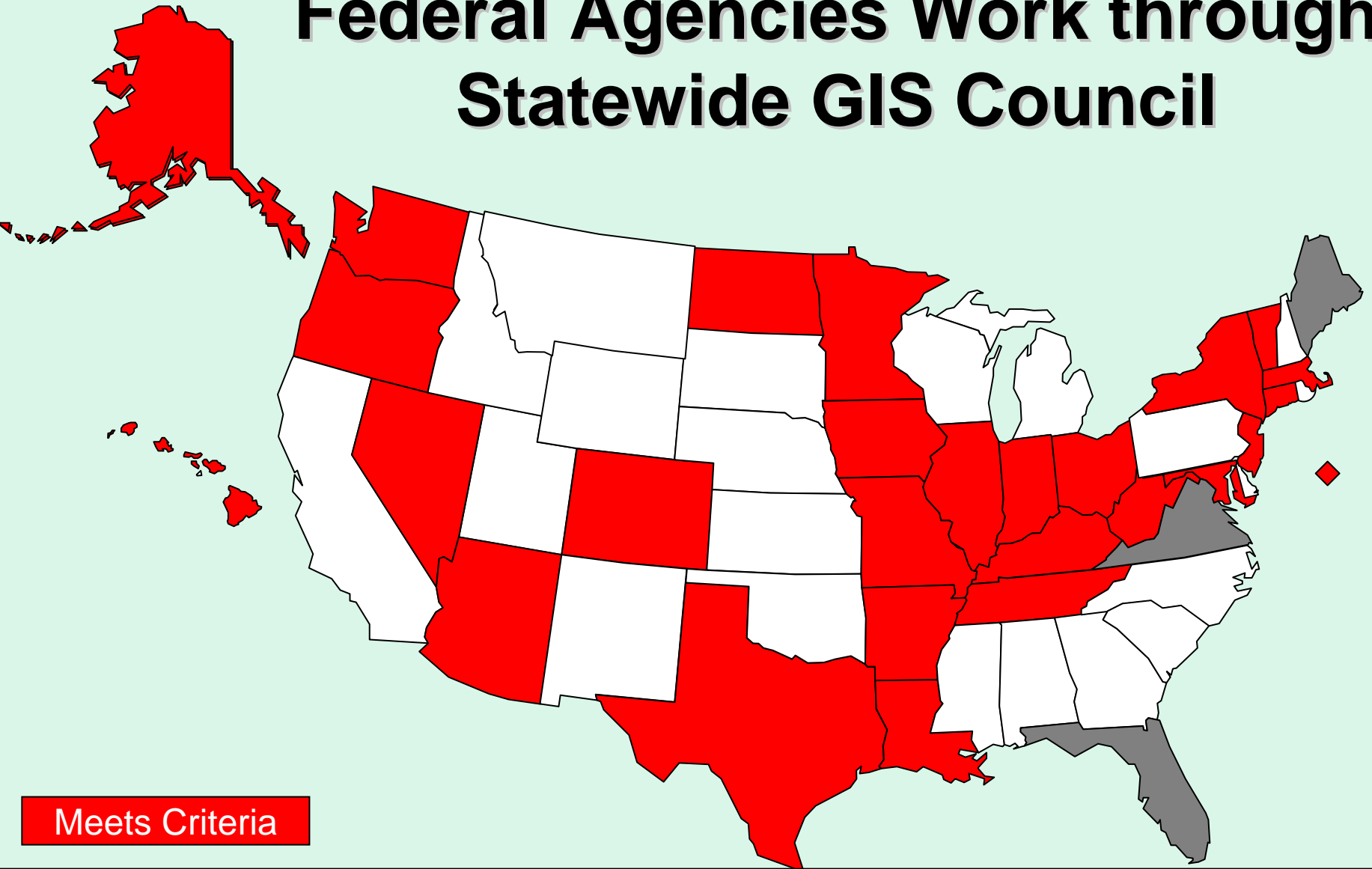


National States Geographic Information Council

<http://www.nsgic.org>



# Federal Agencies Work through Statewide GIS Council



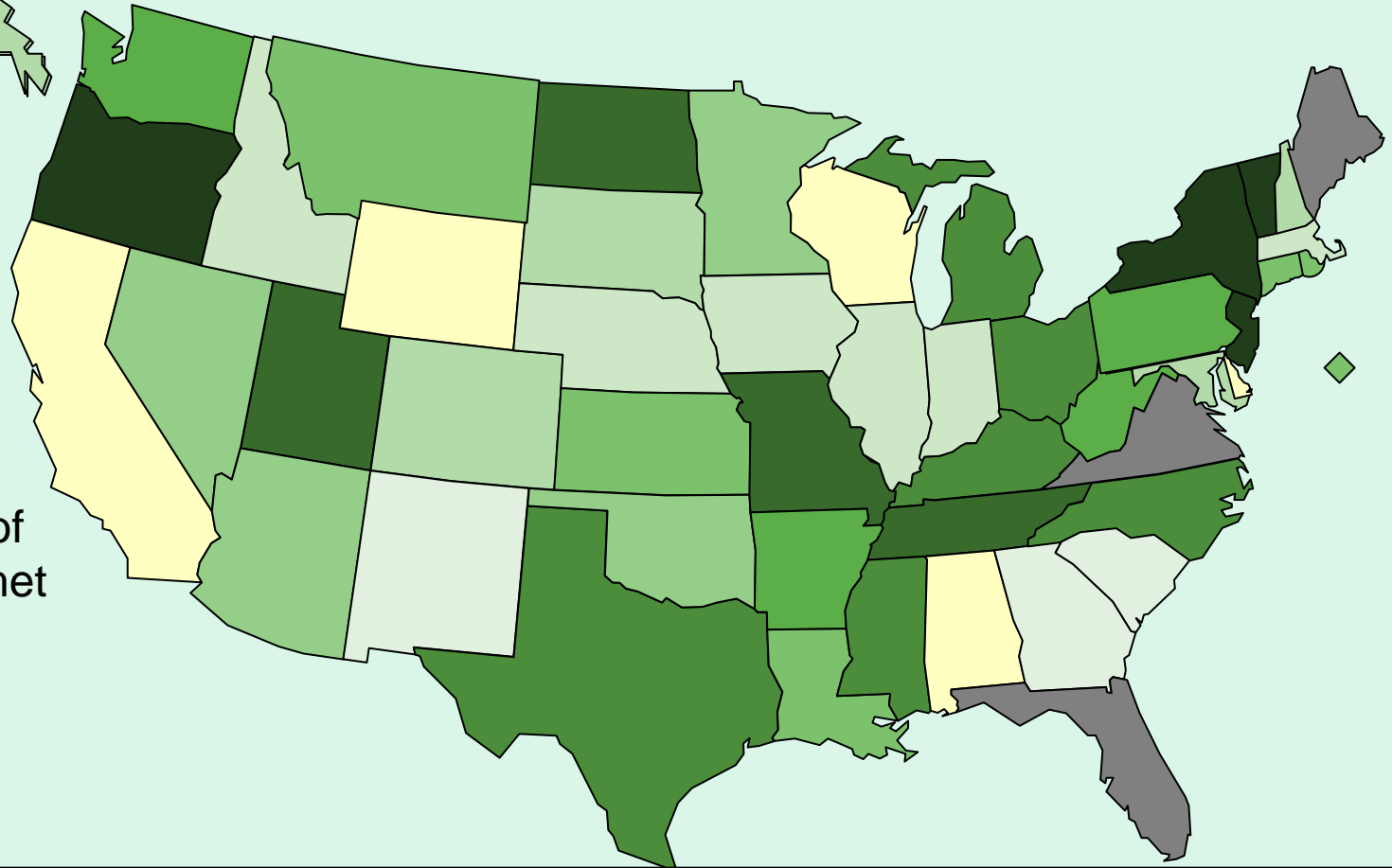
National States Geographic Information Council

<http://www.nsgic.org>

# NSGIC Coordination Criteria



Number of  
Criteria met



National States Geographic Information Council

<http://www.nsgic.org>

# NSGIC Coordination Criteria

New Jersey	9
New York	9
Oregon	9
Vermont	9
Missouri	8
North Dakota	8
Tennessee	8
Utah	8
Kentucky	7
Michigan	7
Mississippi	7
North Carolina	7
Ohio	7
Texas	7
Arkansas	6
Pennsylvania	6
Washington	6
West Virginia	6

Connecticut	5
District of Columbia	5
Kansas	5
Louisiana	5
Montana	5
Rhode Island	5
Arizona	4
Minnesota	4
Nevada	4
Oklahoma	4
Alaska	3
Colorado	3
Hawaii	3
Maryland	3
New Hampshire	3
South Dakota	3

Idaho	2
Illinois	2
Indiana	2
Iowa	2
Massachusetts	2
Nebraska	2
Georgia	1
New Mexico	1
South Carolina	1
Alabama	0
California	0
Delaware	0
Florida	0
Maine	0
Virginia	0
Wisconsin	0
Wyoming	0

Red Text = Did not respond before analysis



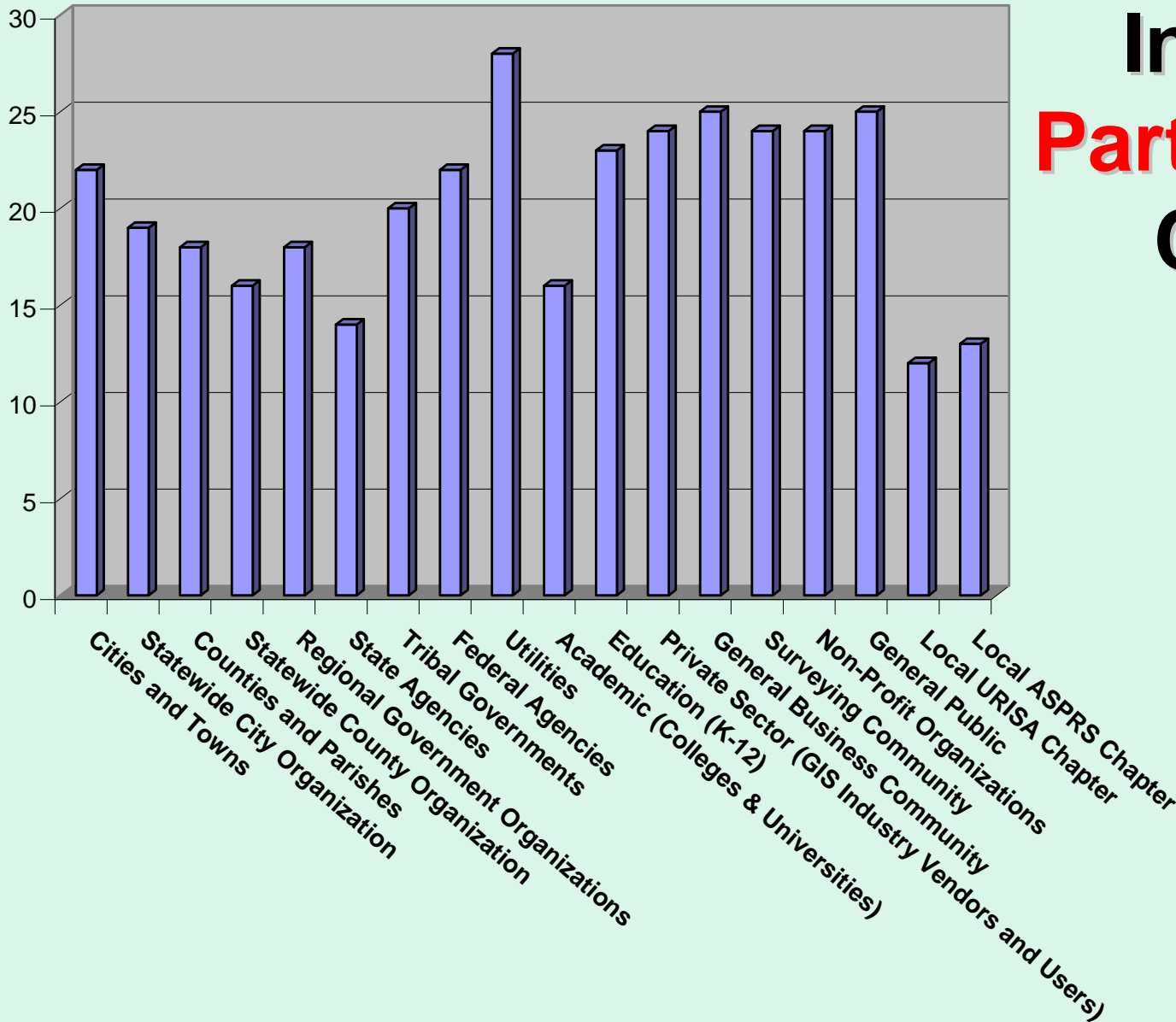
# Broad Representation & Inclusion in Decision-Making of Entire User Community



**National States Geographic Information Council**

<http://www.nsgic.org>

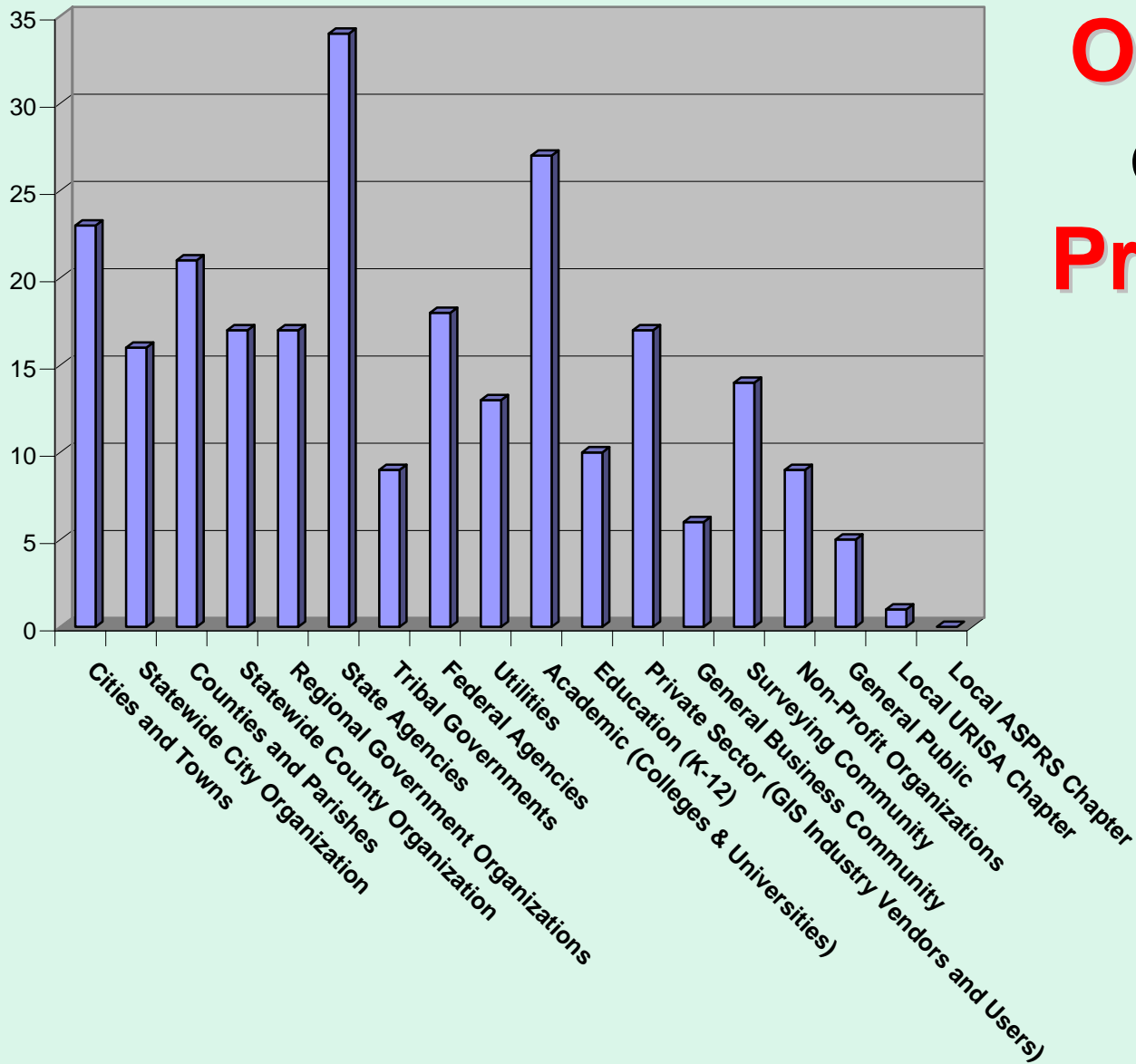
# Invited to **Participate** on Council



National States Geographic Information Council

<http://www.nsgic.org>

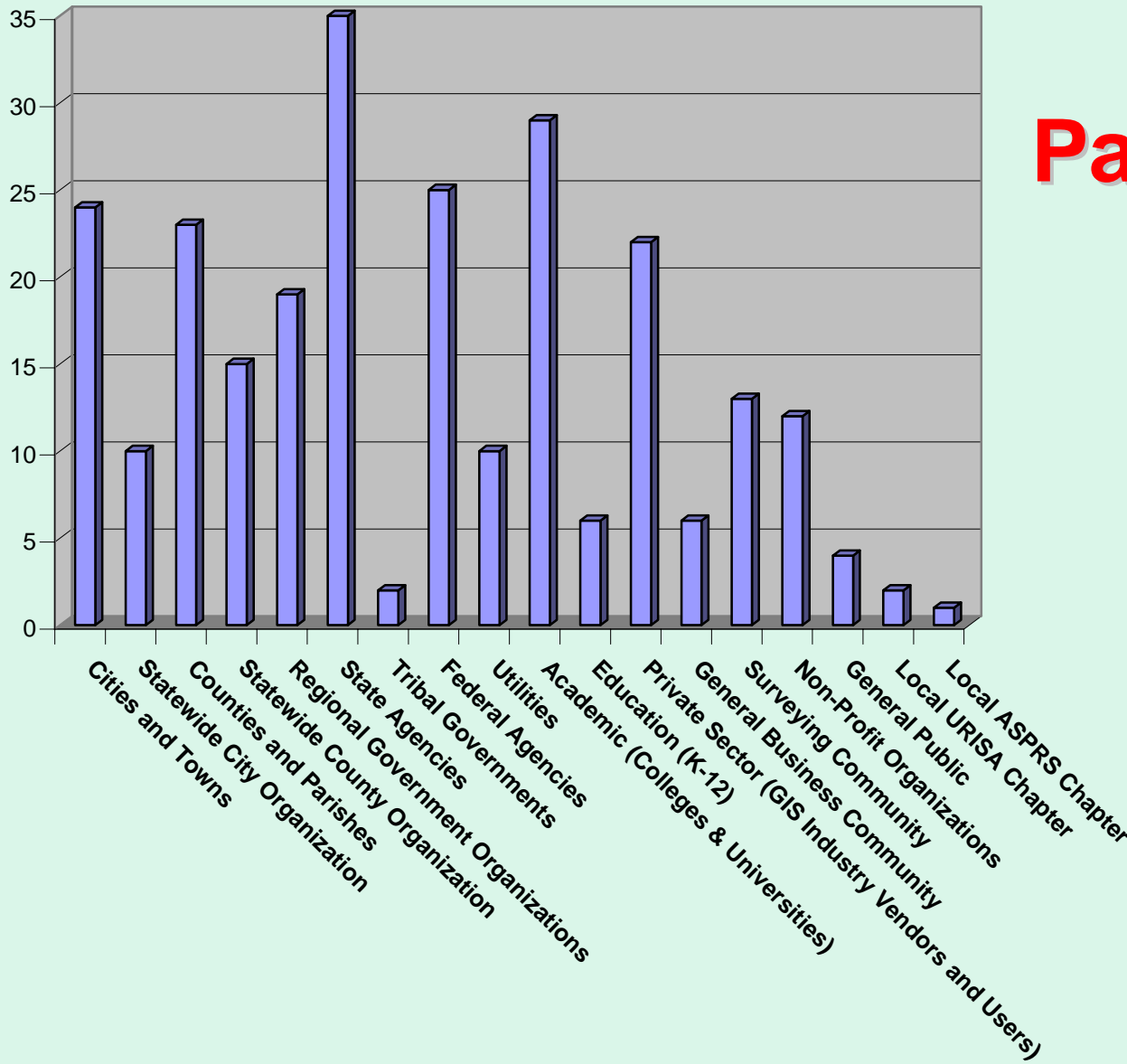
# Official Seat or Voting Privileges on Council



National States Geographic Information Council

<http://www.nsgic.org>

# Actively Participate on Council



National States Geographic Information Council

<http://www.nsgic.org>

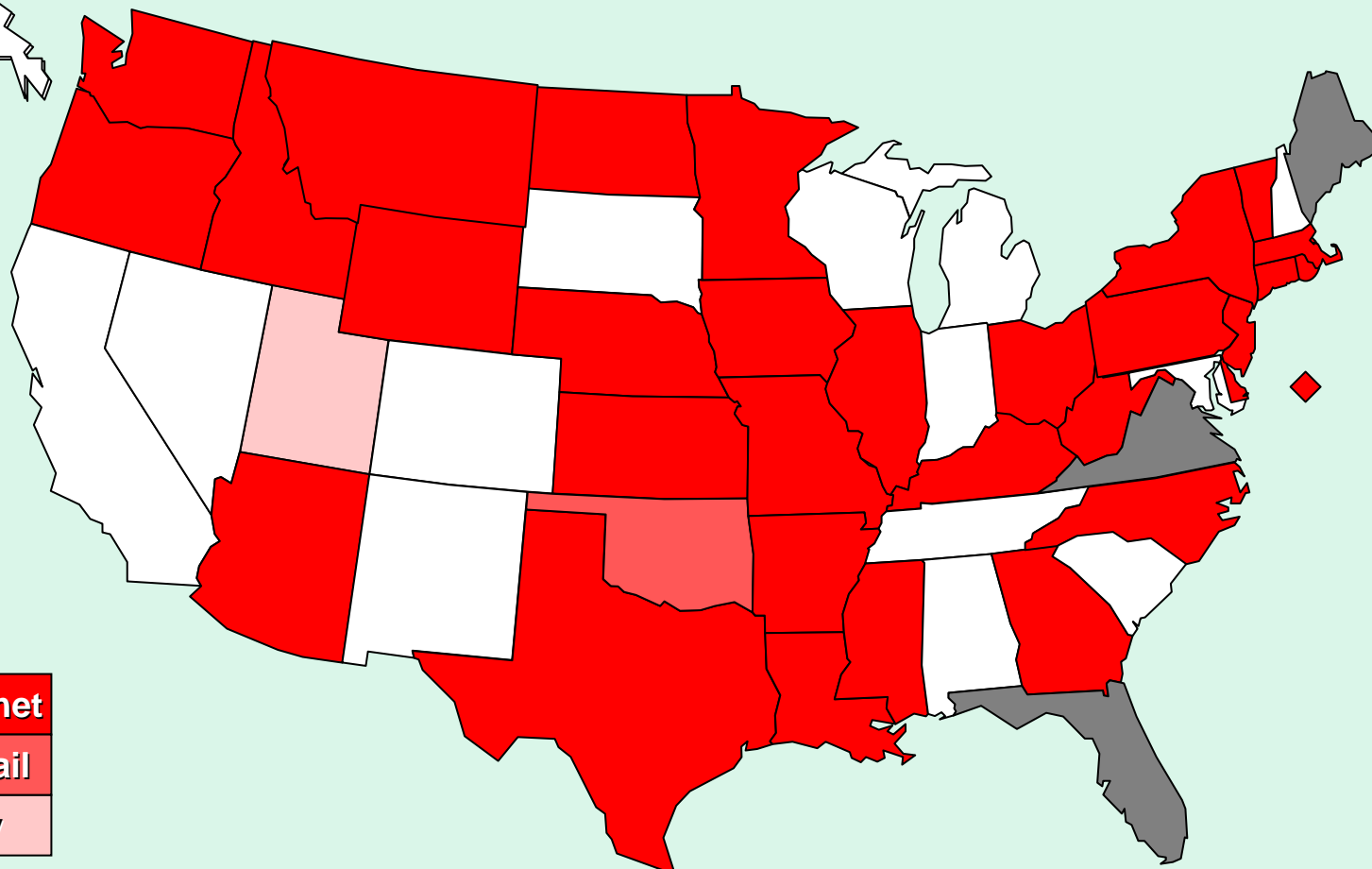

# Formal Authorization

## Law or Executive Order

- 13 No Executive Order or Law
- 34 Formal Authorizations in Effect
  - 1 Hard Copy Only
  - 1 Digital File Available by E-mail
  - 32 Have Authorization on Web



# Law or Executive Order on Web



Available on Internet
Digital Copy E-mail
Hard Copy Only

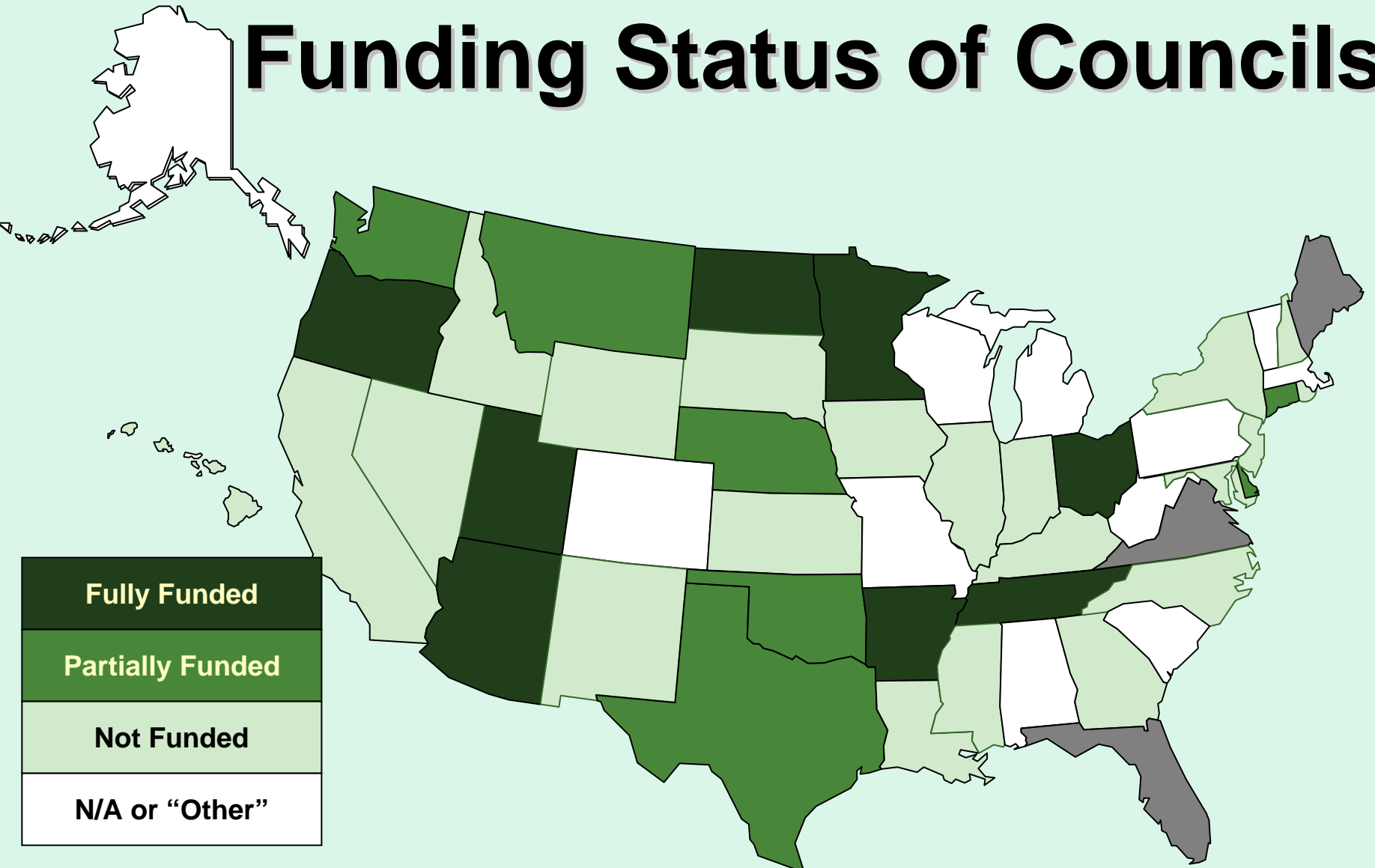


# Funding for Councils

- 8 are Fully Funded
- 7 are Partially Funded
- 21 are Not Funded
- 8 States Responded “Not Applicable”
- 4 States Responded “Other” and Provided “Qualified” Answers



# Funding Status of Councils



National States Geographic Information Council

<http://www.nsgic.org>

# Fund Sources

- 1 State Bond
- **16 State General**
- 5 State Special
- 1 Capital Budget
- 6 Agency Contributions
- 3 Membership Fees
- 1 Federal Funds in State Budget
- **13 Federal Grants**
- 8 Other — Conference proceeds, Assessments, etc.

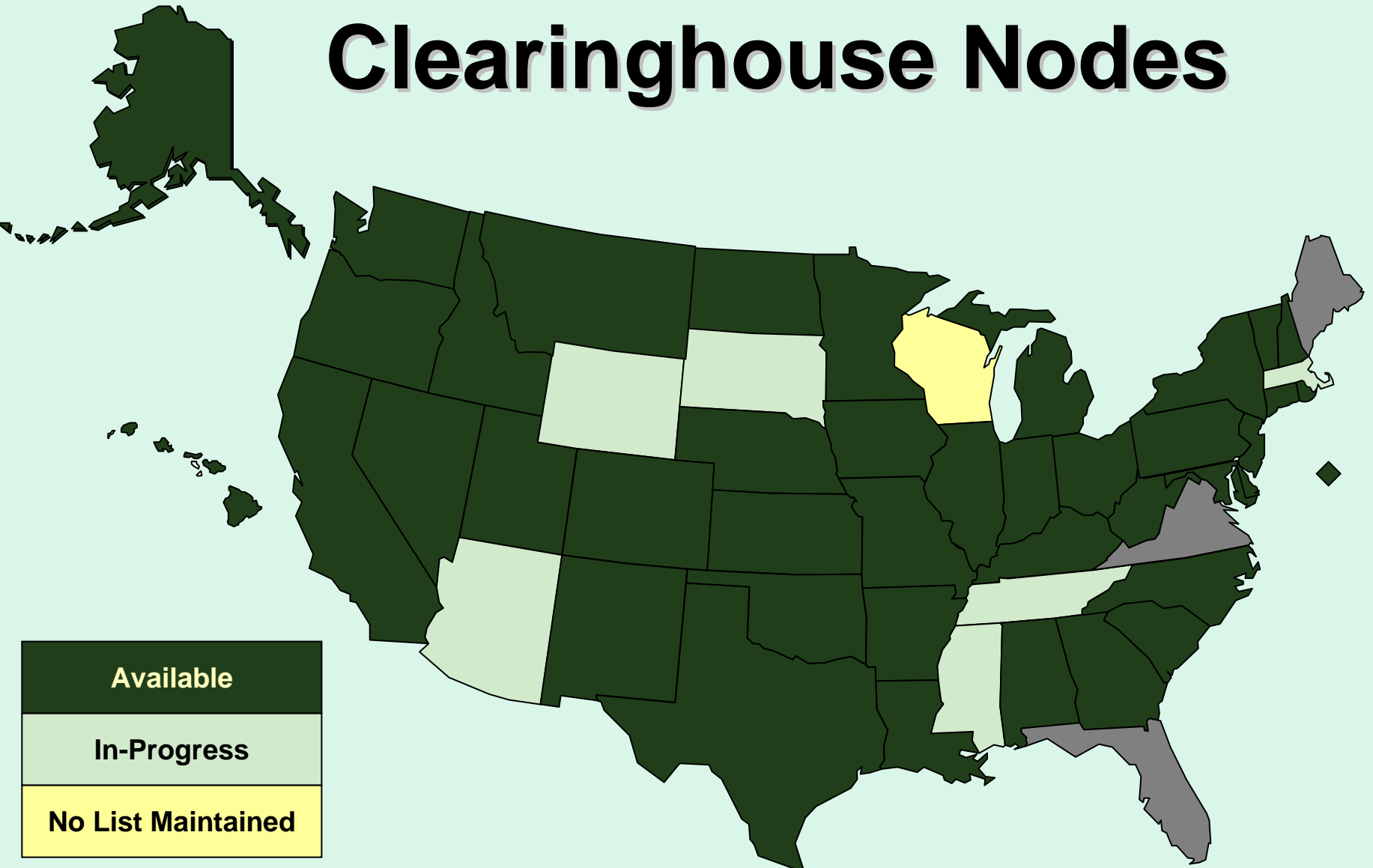


# Clearinghouse Nodes

- 1 State indicated “No Clearinghouse”
- 41 States provided a URL
- 6 States indicated they are developing a Clearinghouse



# Clearinghouse Nodes



**Available**

**In-Progress**

**No List Maintained**



**National States Geographic Information Council**

<http://www.nsgic.org>

# Is Your Clearinghouse Node Harvested by GOS?

- 30 Yes
- 2 No
- 6 Not Sure
- 3 Not Applicable
- 8 Other – generally “in progress”

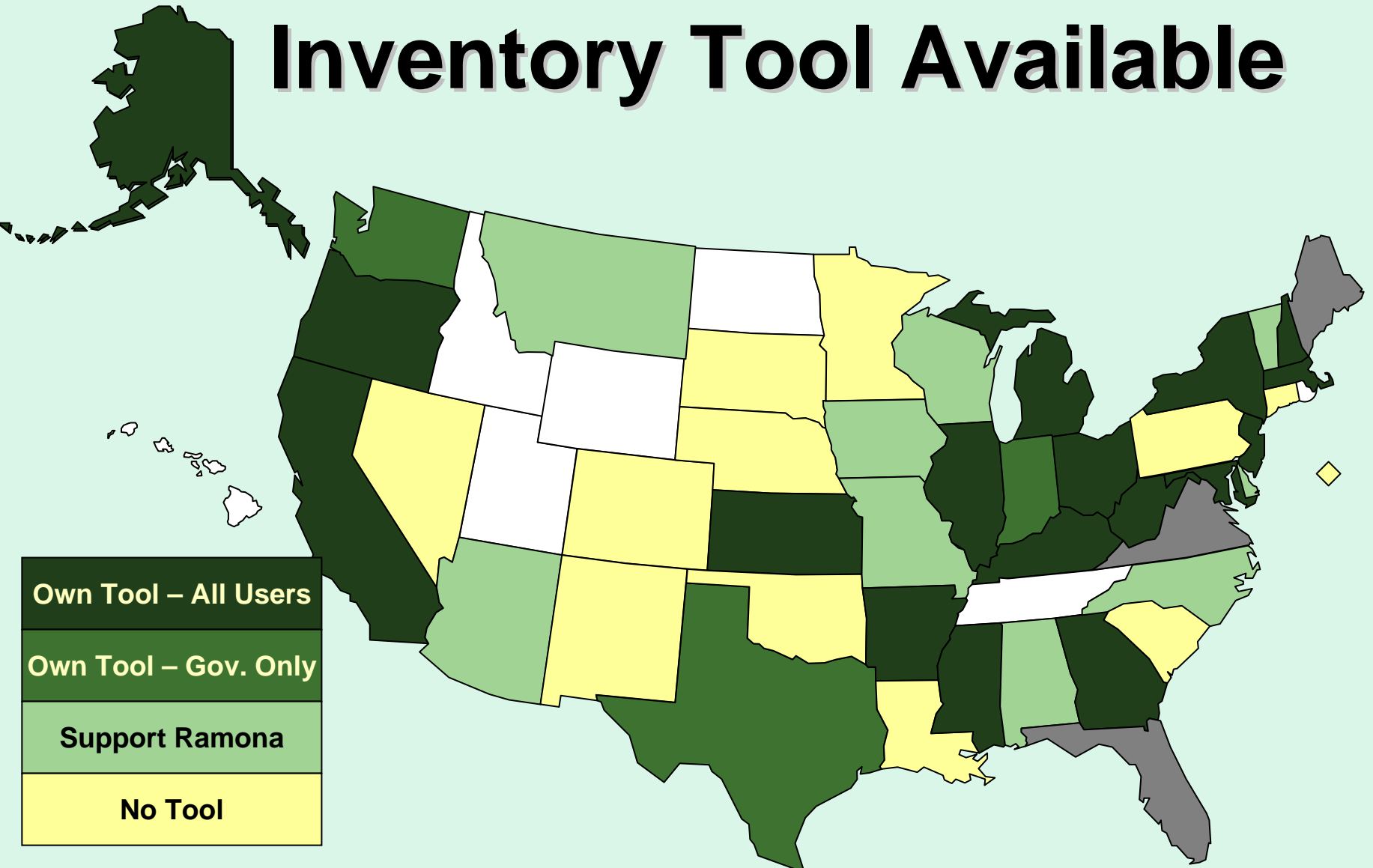


# Functional Inventory Tool Available

- 12 No Tool Available
- 17 Have Own Tool for All Users
- 3 Have Own Tool Government Users Only
- 9 Support Use of Ramona



# Inventory Tool Available



Own Tool – All Users

Own Tool – Gov. Only

Support Ramona

No Tool



National States Geographic Information Council

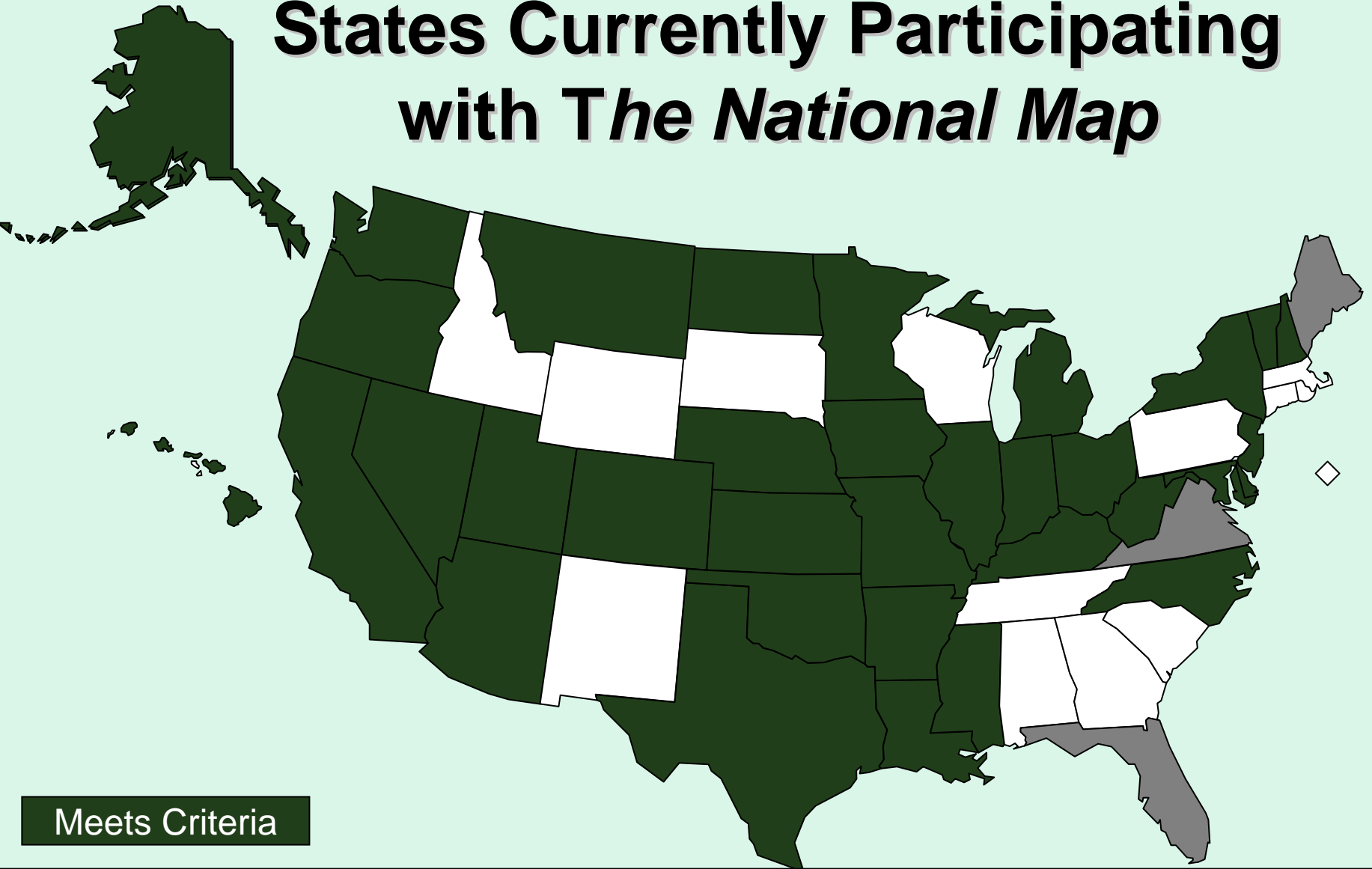
<http://www.nsgic.org>

# States Currently Participating with *The National Map*

- 34 States Participate
- 7 Do not Participate
- 7 “Other” Responses – Various - Partial Status



# States Currently Participating with *The National Map*



National States Geographic Information Council

<http://www.nsgic.org>